

The Haven: A Center for Urban Art Enthusiasts

A Thesis (Proposal) Presented to the
Faculty of Architecture Department
De La Salle University – Dasmariñas
Dasmariñas, Cavite

Architect SCISSEL SABIO- NAING, uap
Adviser

In Partial Fulfillment of the Requirements in Architectural Design 9 and
Architectural Design 10 – Architectural Thesis (ARET521/521L) for the degree of
Bachelor of Science in Architecture

Presented by

Cadiente, Ma. Krisia Paula D
200501581

March 2012

Abstract

This project entitled, "The Haven: A Center for Urban Art Enthusiasts" is about planning and designing a complex that would give awareness and amplify the existence of responsible street art in the country with Philippine culture as a main content. The project incorporates educational, recreational, lodging facilities and commercial establishments for the entertainment of visitors, both artists and non-artists.


This was conceptualized due to the proponent's observation and research. By using street art to exhibit the Philippines, youths of the modern generation will be able to appreciate the country's own culture and lifestyle rather than being fanatical of a culture they do not own. Groups of Filipino visual artists, mostly with fine arts backgrounds, are engaged in the growing presence of urban art in the country with an advocacy of promoting Philippine culture. By conceptualizing the project as the heart of urban art culture and equipping it with urban design, services and facilities, they may be possible keys to the recognition of urban art and street artists of the country.

In finding a suitable site for the project, the proponent considered the gathered related projects and interviewed artists. Also, the area of the site is important to be able to accommodate the whole project. For the process of selecting a site, a certain criterion was used to be able to break down which from the 3 possible sites will be most suitable for the project. The said sites has also undergone the Strengths, Weaknesses, Opportunities and Threats (SWOT) diagram to be able to see more clearly which site is best.

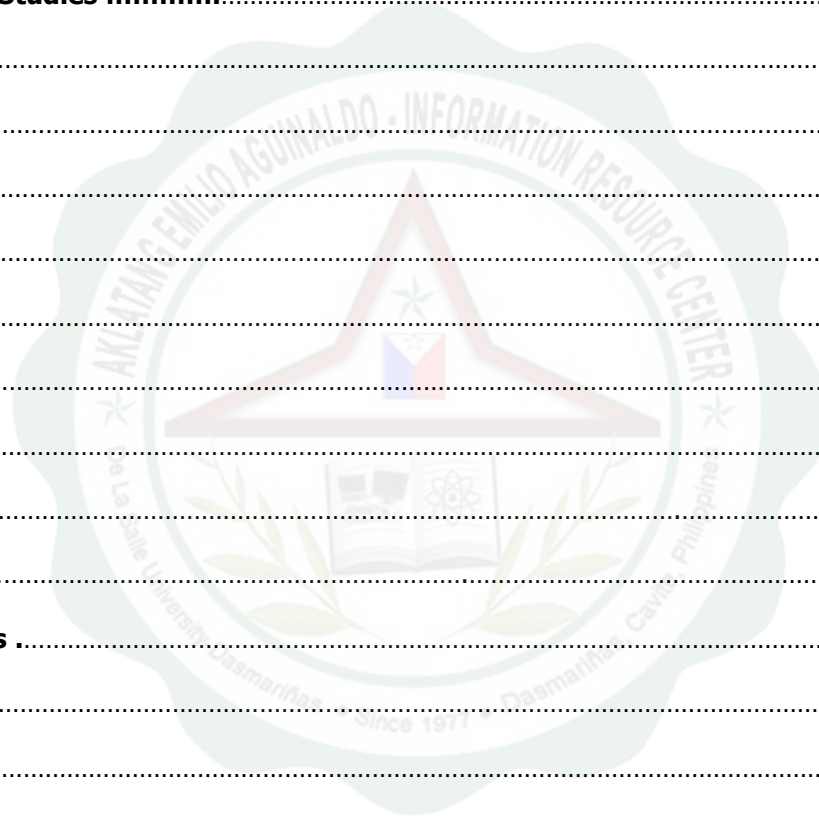
Series of site development plan schemes were made to see how the vehicles and pedestrian circulate in the said site. Each building was then conceptualized and was given a solid and final form through plans, elevations, sections and perspective, thus giving life to the project.

Table of Contents

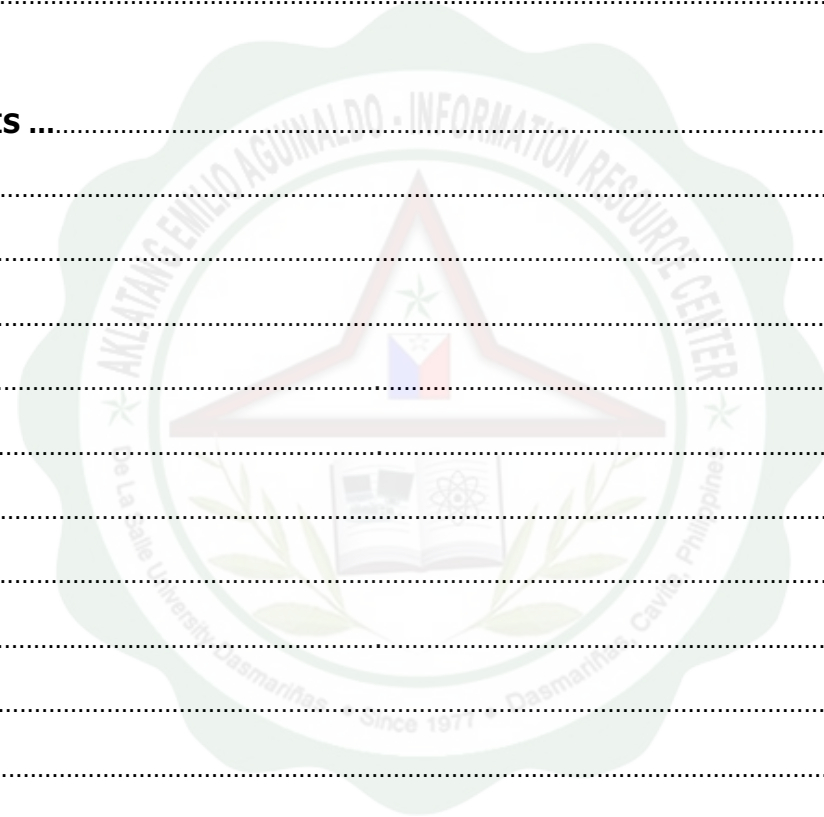
Approval Sheet.....	i
Abstract	ii
Dedication	iii
Acknowledgement	iv
Table of Contents	v
List of Appendices	
List of Figures	
List of Tables	
PART I: THE PROBLEM AND ITS BACKGROUND	1
Chapter I.1 – General Overview	2
Introduction	2
Background of the Study	3
Statement of the Problem	3
Project Goals, Objectives and Strategies	4
Significance of the Study	5
Scope and Limitations	6
Assumptions	6




Conceptual Framework	7
Definition of Terms	9
Acronyms	10
Chapter I.2 – Review of Related Literature and Studies	11
Related Literature	11
Street Painting	11
Building Laws	13
Related Projects	14
Foreign Projects	14
Local Projects	18
Chapter I.3 – Research Methodology	21
Research Design	19
Research Methodology.....	19
Chapter I.4 – Summary of Findings and Analysis	22
Presentation of Collected Data.....	22
Need Analysis	27
Qualitative & Quantitative Analysis.....	27
Chapter I.5 – Conclusions and Recommendations.....	28



PART II: RESEARCH FOCUS	29
Chapter II.1 – Rationale	30
Chapter II.2 – Principles and Relevance to the Project	30
Chapter II.3 – Application to the Project	34
PART III: SITE IDENTIFICATION AND ANALYSIS	36
Chapter III.1 – Site Selection Process	37
Criteria for Site Selection	38
Site Option Description	40
Site Selection and Justification	42
Chapter III.2 - Site Evaluation and Analysis	43
The Macro Setting	43
The Micro Setting	44
Chapter III.3 - Site Development Options	46
Site Analysis	46
Proposed Site Development Plans (Schemes)	48
PART IV: ARCHITECTURAL DESIGN TRANSLATION	51
Chapter IV.1 – Design Program	52



Problem Diagnosis	52
Design Objectives	52
Philosophies	53
Principles	53
Design Concept	54
Design Considerations.....	54
Space Programming and Allocation	55
Behavioral Analysis.....	58
User Analysis	59
Organizational Structure	59
Functional Zoning, Circulatory, and Interrelationship Diagrams	60
Interrelationship Matrix Diagrams	61
Chapter IV.2 – Concept Development	65
Architectural Concept	65
Structural Concept	67
Utility Concept	69
Chapter IV.3 – Synthesis	70
Chapter IV.4 – Presentation Drawings.....	71



References

Appendices

Biographical Sketch



List of Tables

Table no.1 Heritage Structures and Sites in Makati	24
Table no.2 Advantages & Application of Green Wall	32
Table no.3 Green Wall Specifications	32
Table no.4 Site Criteria Description	38
Table no.5 Criteria for Site Selection	39
Table no.6 Site Evaluation	40
Table no.7 Site Computation	47
Table no.8 Site Allocation	56
Table no.9 Evolution of Form	65
Table no.10 Product Comparisons	68

List of Figures

Figure no.1 Sample Works at Lopez Museum	3
Figure no.2 Artwork Located at 2 nd Floor of CCP	3
Figure no.3 Macro Conceptual Framework	7
Figure no.4 Detailed Research Framework	8
Figure no.5 Sidewalk Sam at Work	12
Figure no.6 2010 Sarasota Chalf Festival	13
Figure no.7 Contemporary Arts Center, Cincinnati OH	14
Figure no.8 The Angular Stairs of CTC	15
Figure no.9 National Arts Center, Tokyo, Japan	16
Figure no.10 National Arts Center at Night Time	17
Figure no.11 Interior of National Arts Center	17
Figure no.12 Ronac Art Center	19
Figure no.13 Ronac Art Center's Gallery Area	19
Figure no.14 Finale Art Gallery	19




Figure no.15 Finale Art Gallery Interior	20
Figure no.16 Green Wall showing its Panel and Module	31
Figure no.17 Finished Green Wall	32
Figure no.18 Sample of Urban Art	34
Figure no.19 Sample of Green Graffiti	34
Figure no.20 Sample of Green Urban Art	35
Figure no.21 Site Shape	41
Figure no.22 Map of Asia	43
Figure no.23 Philippine Map	43
Figure no.24 Map of National Capital Region	44
Figure no.25 Makati Zoning Map	45
Figure no.26 Approved Site, Brgy Guadalupe Viejo	46
Figure no.27 Site Analysis	46
Figure no.28 Site Computation	47
Figure no.29 Site Development Plan Scheme 1	48
Figure no.30 Site Development Plan Scheme 2	49
Figure no.31 Site Development Plan Scheme 3	50
Figure no.32 Spectrum of Colors	54
Figure no.33 Guest Behavior	58
Figure no.34 Administration Behavior and Staff	58
Figure no.35 Distant Guests and Researchers Behavior	58
Figure no.36 Organizational Chart	59
Figure no.37 Functional Zoning	60
Figure no.38 Macro Site Interrelationship Diagram	61
Figure no.39 Macro Site Adjacency Matrix Diagram	61
Figure no.40 Admin Office Interrelationship Diagram	62




Figure no.41 Administration Matrix Diagram	62
Figure no.42 Educational Facility Interrelationship Diagram	63
Figure no.43 Educational Facility Matrix Diagram	63
Figure no.44 Restaurant Interrelationship Diagram	64
Figure no.45 Restaurant Matrix Diagram	64
Figure no.46 Fly Ash	67

List of Appendices

Appendix A: Design Standards
Appendix B: Applied Building Laws
Appendix C: Letters/Certificates
Appendix D: Site Documents
Appendix E: Consultations and Evaluations Forms
Appendix F: Actual Photo
References
Biographical Sketch

