

Bluespace Marina: A Proposed Marine Life Centre for Advocacy and Exposition Coastline Park

A Thesis Proposal Presented to the
Faculty of Architecture Department
De La Salle University – Dasmaringas
Dasmaringas, Cavite

In Partial Fulfillment of the Requirements in Architectural Design 9 and
Architectural Design 10 – Architectural Thesis (ARET521/521L) for the degree of
Bachelor of Science in Architecture

Presented by

Dinglasan, Brian L.
200600101

Architect Scissel Naing , uap
Adviser

March 2012

Abstract


This project entitled, " Bluespace Marina: Proposed Marine Life Centre for Advocacy and Exposition Coastline Park " is about the development and scheming of a complex that would integrate and consolidate every part of research, exposition facilities and establishments that will showcase the wealthy marine life in the Philippines. In addition to, the development will be a leisure park and trade fair facilitates such as exposition building, virtual aquariums, open exhibits and group events for the pursuit of the advocacy which is marine life awareness and also for the entertainment of visitors and guests coming from neighboring metropolis and towns.

The objective of the thesis "Bluespace Marina" is to build up and optimized an appropriate complex development for marine researchers and marine life enthusiast. In the thesis proposal, special consideration has been given to social and environmental parameters. The point of departure was a record of the alarming devastation of the natural resources particularly in the marine habitat. Additional influences as observed are the lacking of areas or facilities that will handle marine life conservation; thus this project addresses the need for a marine life centre.

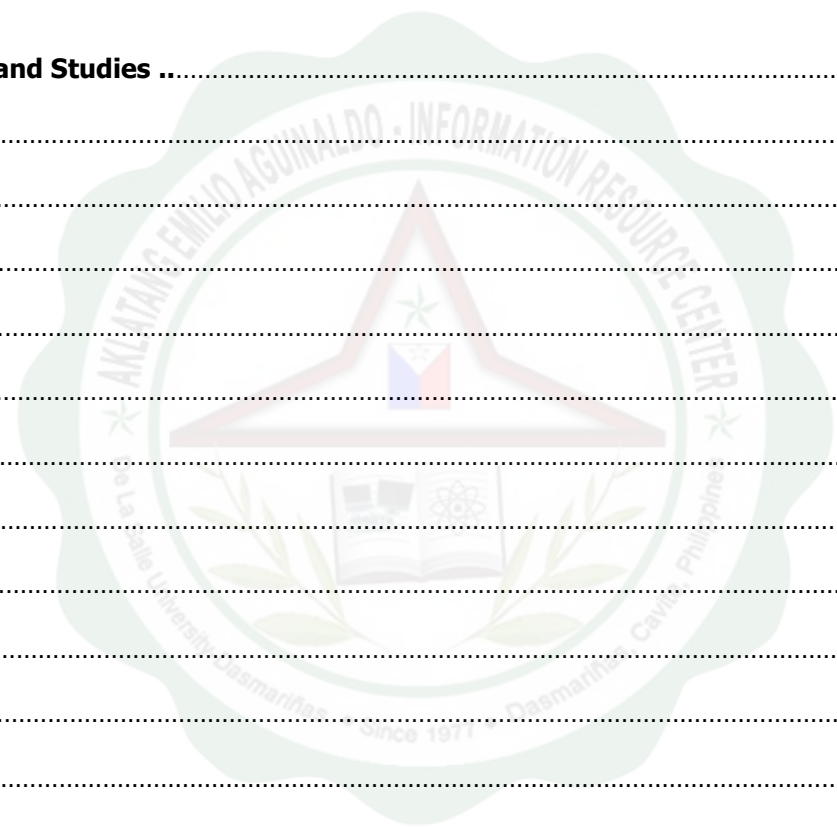
Considering all the given parameters into consideration, and on the basis of the marine life analyses, the optimal point of solutions was determined. In finding a suitable setting for the development, the proponents considered the outsized accessible properties that are near the ocean. In addition, the vicinity of the location is significant to accommodate the whole project. A certain criterion was employed to be able to break down to a suitable site. Sequence of schemes was prepared to see how the flow will circulate in the said site. Every structure was subsequently conceptualized according to the characteristic of fluidity which will produce an elegant form that will bring life to the project proposal.

Table of Contents


Approval Sheet	i
Abstract	ii
Dedication	iii
Acknowledgement	iv
Table of Contents	v
List of Tables	
List of Figures and Illustrations	
List of Appendices	
PART I: THE PROBLEM AND ITS BACKGROUND	1
Chapter I.1 – General Overview	2
Introduction	2
Background of the Study	2
Statement of the Problem	4
Project Goals, Objectives and Strategies	5
Significance of the Study	6
Scope and Limitations	7
Assumptions	7



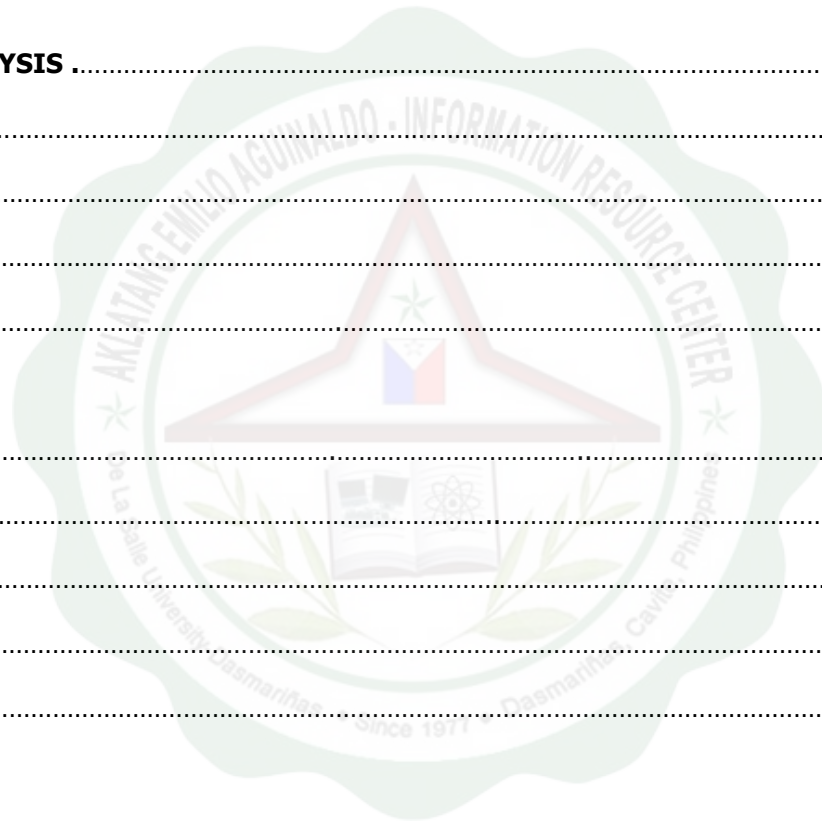
Conceptual Framework	8
Definition of Terms	10
Acronyms	12
Chapter I.2 – Review of Related Literature and Studies	13
Related Literature	13
Marine life in the Philippines.....	13
Coastal Resource Management.....	14
Governing Laws	15
Anthropometric Standard.....	16
Advocacy Centre	17
Exposition Centre.....	17
Coastline Park	17
Related Studies/Projects	18
Locale Setting	18
International Setting	21
Chapter I.3 – Research Methodology	26
Research Design	26




Research Approach	26
Research Instrument	27
Chapter I.4 – Summary of Findings and Analysis	28
Presentation of Collected Data	28
Coastal Development Planning and Standard Guidelines.....	29
Coastline Developments	31
Need Analysis.....	31
Qualitative Analysis	33
PART II: RESEARCH FOCUS	35
Chapter II.1 – Rationale	36
Sustainable Development	36
Energy Efficiency	40
Passive Architecture	40
Chapter II.2 – Principles and Relevance to the Project	41
Sustainable Development	42
Energy Efficiency	42



Renewable Energy	42
Chapter II.3 – Application to the Project	43
PART III: SITE IDENTIFICATION AND ANALYSIS	44
Chapter III.1 – Site Selection Process	45
Criteria for Site Selection	45
Site Option Description.....	50
Site Selection and Justification.....	54
Chapter III.2 - Site Evaluation and Analysis	55
The Macro Setting	55
The Micro Setting	56
Laws and Ordinances Pertaining to the Site	59
Site Development Options	60
Chapter III.3 - Site Development Options	60
Site Analysis	61
Proposed Site Development Plans (Schemes)	62



PART IV: ARCHITECTURAL DESIGN TRANSLATION	65
Chapter IV.1 – Design Program	66
Problem Diagnosis	66
Design Objectives	66
Design Criteria	67
Design Concept	67
Design Considerations	67
Space Programming and Allocation	68
Behavioral Analysis	74
User Analysis	76
Organizational Structure	77
Interrelationship Matrix Diagrams	78
Functional Zoning, Circulatory, and Interrelationship Diagrams	81
Chapter IV.2 – Concept Development	83
Form Development	84
Structural Concept	85
Utility Concept	86
Chapter IV.3 – Synthesis	86



References

Appendices

Biographical Sketch



List of Appendices

Appendix A: Certifications

Appendix B: Letters

Appendix C: Applied Laws

Appendix D: Consultation Forms

Appendix E: Transfer Certificate Title

Appendix F: Others

Appendix G: Actual Photo of Deliberation

Appendix H: Presentation of Boards



List of Figures

Figure I.1

Conceptual Framework

Figure I.6

Tubataha Reef National Park

(<http://www.google.com.ph/>)

Figure I.2

Coastal management planning adapted for Philippine Government

(<http://www.gfparchitects.com/office.html>)

Figure I.7

Tubataha Reef National Park

(<http://www.google.com.ph/>)

Figure I.3

Manila Ocean Park

(<http://en.wikipedia.org>)

Figure I.8

The Lighthouse Marina Resort

(<http://www.lighthousesubic.com>)

Figure I.4

Ocean Adventure

(http://www.subicshore.com/ocean_adventure.html)

Figure I.9

The Lighthouse Marina Resort

(<http://www.lighthousesubic.com>)

Figure I.5

Ocean Adventure

(<http://www.google.com/picture>)

Figure I.10

Marina Sand Bay Scale model

(<http://www.google.com/>)

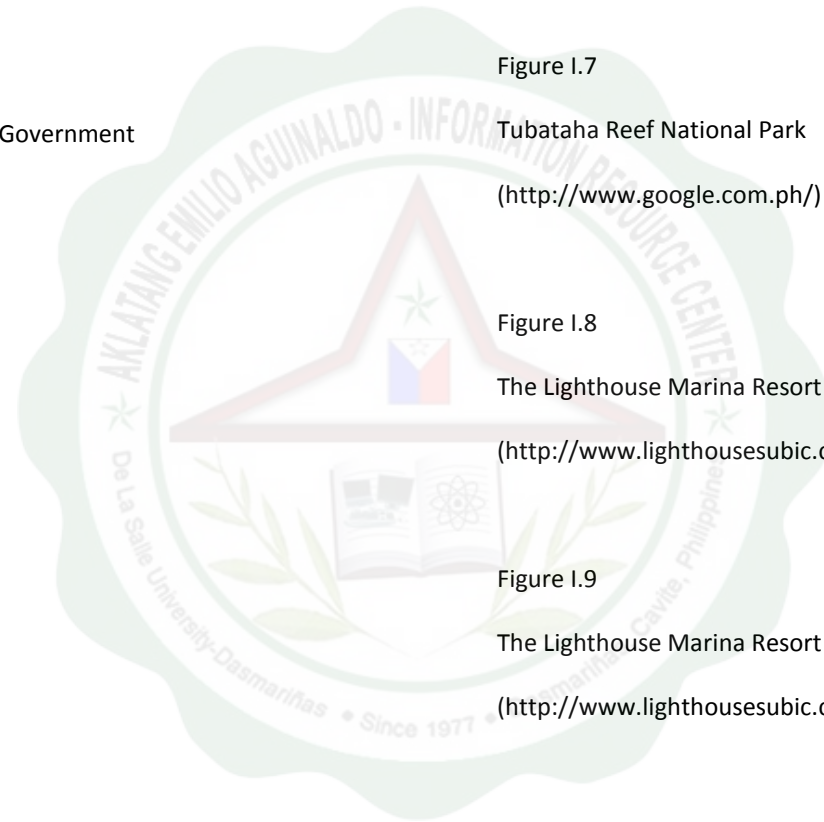


Figure I.11

Expo Centre Sharjah

(<http://www.google.com/>)

Figure I.12

Expo Centre Sharjah

(<http://www.google.com/>)

Figure I.13

Los Angeles Convention Centre

(<http://www.google.com/>)

Figure I.14

Los Angeles Convention Centre

(<http://www.google.com/>)

Figure I.15

Marina Park Thunder Bay

(<http://www.google.com/>)

Figure I.16

Marina Park Thunder Bay

(<http://www.google.com/>)

Figure I.17

Buffer Zone

Source: Nasugbu PDO

Figure I.18

Beachfront Setback

Source: Nasugbu PDO

Figure I.19

Setback

Source: Nasugbu PDO

Figure I.20

Setback and Buffers

Source: Nasugbu PDO

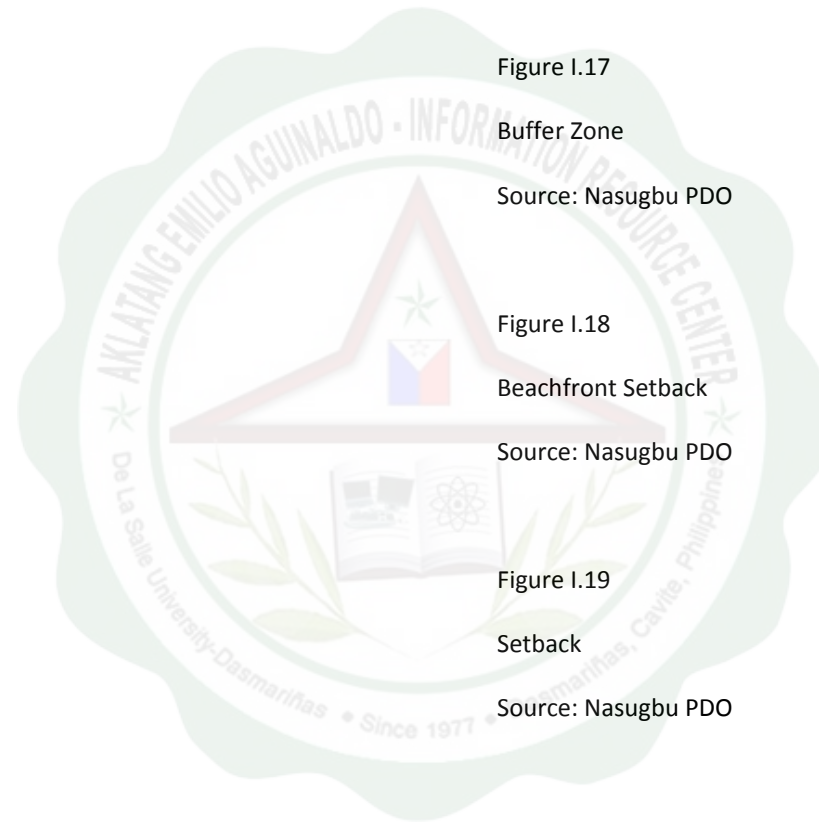


Figure II.1

Solar Panels Installed on a residential roof

(<http://www.google.com.ph>)

Figure II.2

Solar power conversion to electricity

(<http://www.google.com.ph>)

Figure II.3

Water Recycling

(<http://www.water.ca.gov/recycling/>)

Figure II.4

Sun path Orientation

(http://www.beaconpathway.co.nz/further-research/article/choosing_the_right_renewable_energy_source_for_your_site)

Figure II.5

Natural Illumination and Ventilation

(<http://www.kogarah.nsw.gov.au/www/html/2075-achieving-sustainability-kogarah-town-square-development.asp>)

Figure III.1

SITE NO. 1

Source: Municipality of Nasugbu, PDO

Figure III.2

SITE NO. 2

Source: Google Earth

Figure III.3

SITE NO. 3

Source: Google Earth

Figure III.4

Southeast Asia Map

Source: www.google.com




Figure III.5

Philippine Map

Source: www.google.com

Figure III.6

CALABARZON Map

Source: www.google.com

Figure III.7

Batangas Map

Source: www.google.com

Figure III.7

Batangas Map

Source: Municipality of Nasugbu, PDO

Figure III.8

Site Computation

Figure III.9

Site Analysis

Figure III.11

Site Scheme 1

Figure III.12

Site Scheme 2

Figure III.13

Site Scheme 3

Figure IV.1

Behavioral analysis – Guest

Figure IV.2

Behavioral analysis - Employee

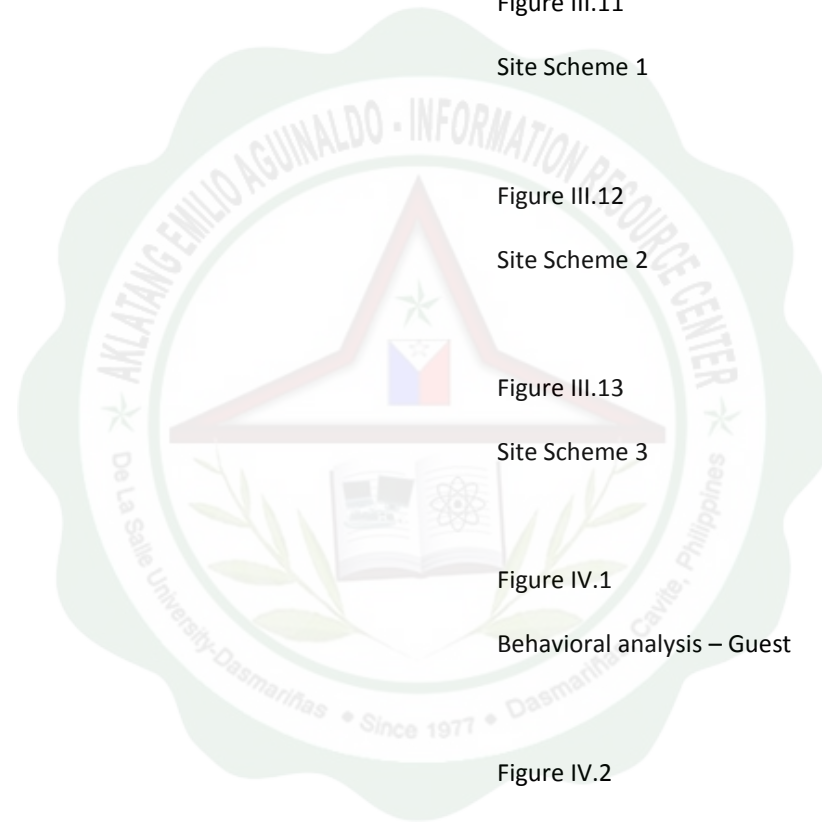


Figure IV.3

Organizational Structure

Figure IV.9

Matrix Diagram Lodging Facilities

Figure IV.4

Matrix Diagram Advocacy and Exposition Bldg

Figure IV.10

Functional Zoning, Circulatory, Interrelationship Diagram
Rescue and Research Laboratory

Figure IV.5

Matrix Diagram Research and Rescue Laboratory

Figure IV.11

Functional Zoning, Circulatory, Interrelationship Diagram

Figure IV.6

Matrix Diagram Virtual Aquarium Building

Virtual Aquarium Building

Figure IV.7

Matrix Diagram Administrative Building

Figure IV.12

Functional Zoning, Circulatory, Interrelationship Diagram
Restaurant

Figure IV.8

Matrix Diagram Restaurant

Figure IV.13

Functional Zoning, Circulatory, Interrelationship Diagram
Administrative Building

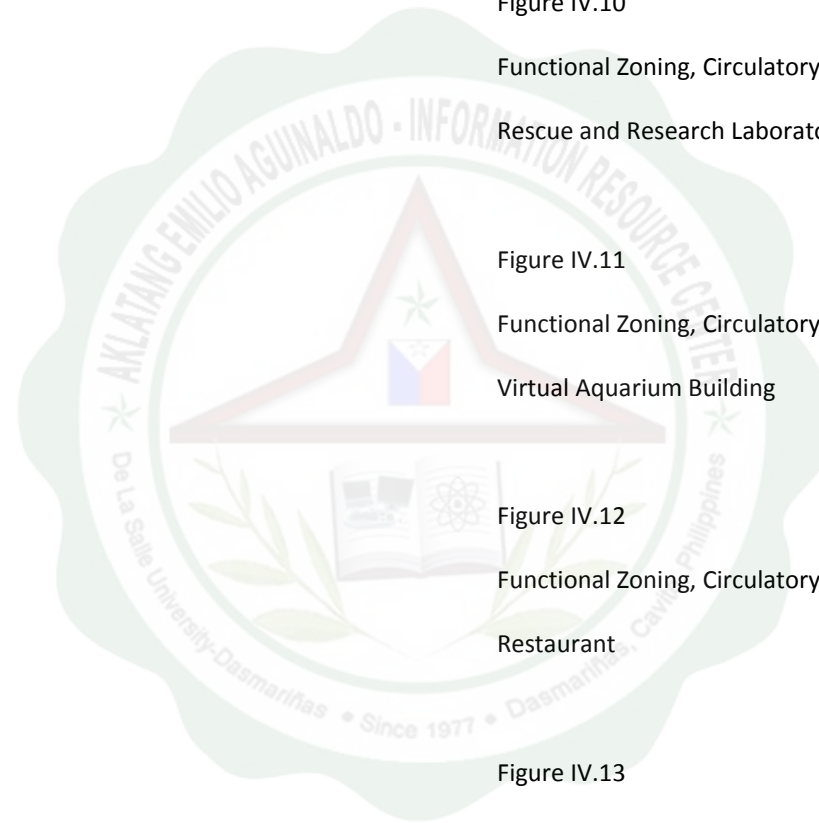


Figure IV.14

Functional Zoning, Circulatory, Interrelationship Diagram

Lodging Facilities

Figure IV.15

Concept Form Development



List of Tables

Table III.1

Criteria for Site Selection

Table no. III.2

SWOT ANALYSIS

Table no. III.3

Site Computation

Table no. III.4

Site Computation

Table IV.1

Space Allocation – Advocacy and Exposition Building

Table IV.2

Space Allocation – Rescue and Research Laboratory

Table IV.3

Space Allocation – Restaurant

Table IV.4

Space Allocation – Administrative Building

Table IV.5

Space Allocation – Lodging Facilities

Table IV.6

Space Allocation – Service Ecology Centre

