

Proposed Dasmarinas City Government Complex

A Thesis (Proposal) Presented to the
Faculty of Architecture Department
De La Salle University – Dasmarinas
Dasmarinas, Cavite

Architect Junar Pakingan Tablan, uap
Adviser

In Partial Fulfillment of the Requirements in Architectural Design 9 and
Architectural Design 10 – Architectural Thesis (ARET521/521L) for the degree of
Bachelor of Science in Architecture

Presented by

Ambrosio, Llamar Rainier M.
200601676

Cascarro, Angelo Christian S.
200600086

Ferran, Japhet S.
200601414

March 2011

Abstract

This project entitled, "Dasmariñas City Government Complex" is about planning and designing a complex that would incorporate and centralize all government facilities and establishments such as Dasmariñas City Hall, Fire Station and Police Headquarters. The project will also include recreational and sports facilities such as covered and open basketball courts, a city plaza, and a lot more for the entertainment of the residents of Dasmariñas and also for guests coming from neighboring cities and municipalities.


This was conceptualized due to the proponents' observation and research. Quantitatively, the proponents conducted a study to hear out what the employees of the government think of the project. As for the qualitative aspect, they have observed in and outside the existing Municipal Hall of Dasmariñas that there is a need for such project. The existing municipal hall is located in a cramped area in Brgy Poblacion, Dasmariñas. The project will not only cover planning and designing an entirely new complex, but also relocate and redesign a New City Hall.

In finding a suitable site for the project, the proponents considered the large available lots that are property of the government. Also, the area of the site is important to be able to accommodate the whole project. For the process of selecting a site, a certain criterion was used to be able to break down which from the 3 possible sites will be most suitable for the project. The said sites has also undergone the Strengths, Weaknesses, Opportunities and Threats (SWOT) diagram to be able to see more clearly which site is best.


Series of site development plan schemes were made to see how the vehicles and pedestrian circulate in the said site. Each building was then conceptualized and was given a solid and final form through plans, elevations, sections and perspective, thus giving life to the project.

Table of Contents


Approval Sheet	i
Abstract	ii
Dedication	iii
Acknowledgement	iv
Table of Contents	v
List of Tables	
List of Figures and Illustrations	
List of Appendices	
PART I: THE PROBLEM AND ITS BACKGROUND	1
Chapter I.1 – General Overview	2
Introduction	2
Background of the Study	2
Statement of the Problem	3
Project Goals, Objectives and Strategies	3
Significance of the Study	4
Scope and Limitations	5
Assumptions	5



Conceptual Framework	5
Definition of Terms	8
Acronyms	10
Chapter I.2 – Review of Related Literature and Studies	11
Related Literature	11
Project Locale	11
Profile of Dasmariñas	11
Governing Laws	12
Related Studies/Projects	14
Chapter I.3 – Research Methodology	19
Research Methodology	19
Research Techniques	19
Subjects of the Study	19
Research Design	19
Chapter I.4 – Summary of Findings and Analysis	22
Data Analysis	22
Summary of City Employees (Dasmariñas City)	23
Summary of City Employees (Las Piñas City)	26
Survey and Its Results	31



PART II: RESEARCH FOCUS	35
Chapter II.1 – Rationale	36
Chapter II.2 – Principles and Relevance to the Project	41
Chapter II.3 – Application to the Project	42
PART III: SITE IDENTIFICATION AND ANALYSIS	45
Chapter III.1 – Site Selection Process	46
Criteria for Site Selection	46
Site Option Description	51
Site Selection and Justification	54
Chapter III.2 - Site Evaluation and Analysis	55
The Macro Setting	55
The Micro Setting	56
Laws and Ordinances Pertaining to the Site	57
Site Development Options	58
Site Analysis	59
Proposed Site Development Plans (Schemes)	62



PART IV: ARCHITECTURAL DESIGN TRANSLATION	66
Chapter IV.1 – Design Program	67
Problem Diagnosis	67
Design Objectives	68
Philosophies	68
Principles	69
Design Concept	69
Design Considerations	71
Space Programming and Allocation	73
Behavioral Analysis	92
User Analysis	95
Organizational Structure	98
Interrelationship Matrix Diagrams	99
Functional Zoning, Circulatory, and Interrelationship Diagrams	104
Chapter IV.2 – Concept Development	108
Structural Concept	110
Utility Concept	112
Chapter IV.3 – Presentation Drawings	113

